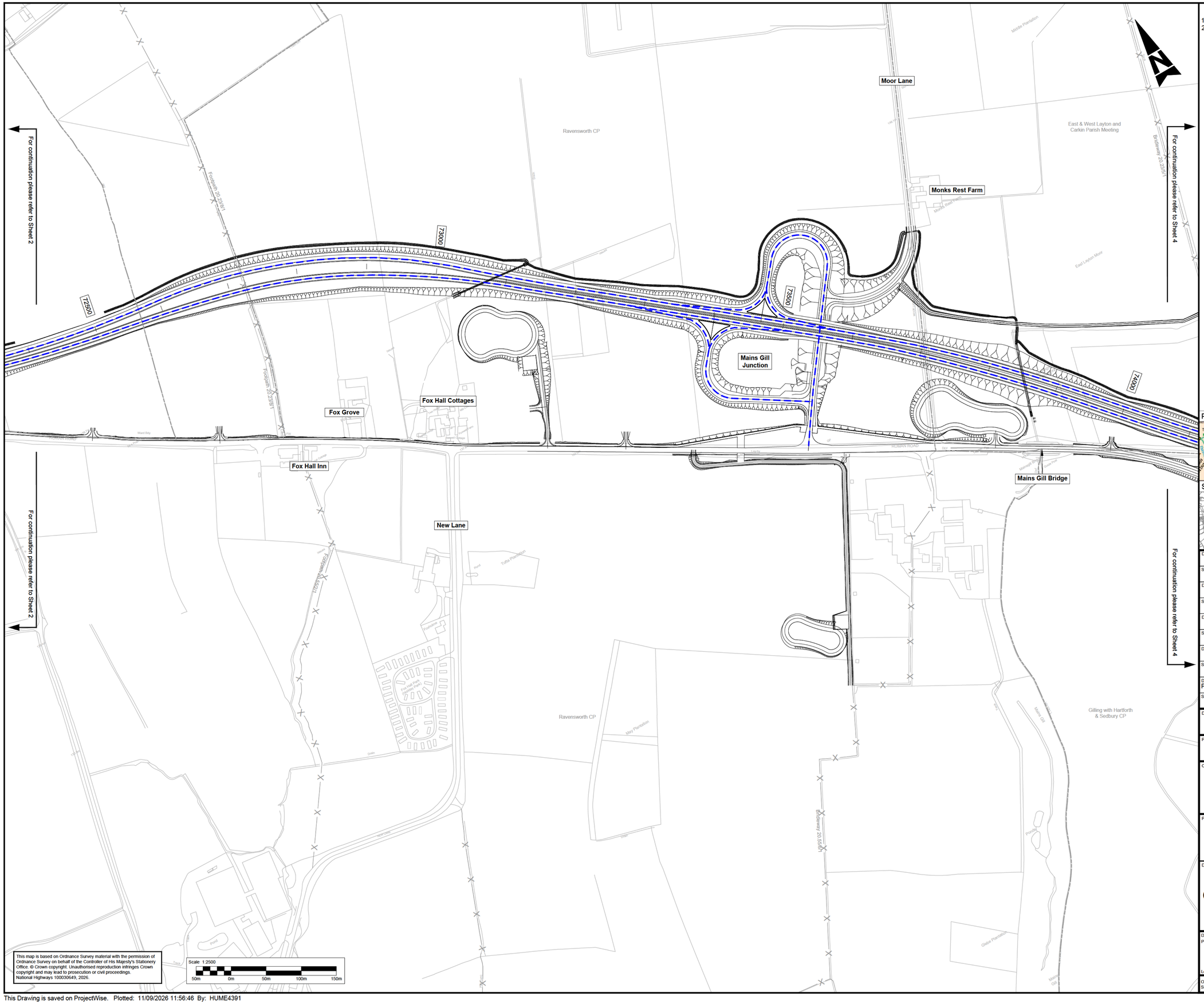

This map is based on Ordnance Survey material with the permission of Ordnance Survey on behalf of the Controller of His Majesty's Stationery Office. © Crown copyright. Unauthorised reproduction infringes Crown copyright and may lead to prosecution or civil proceedings. National Highways 100030649, 2026.

Scale 1:2500

50m 0m 50m 100m 150m

NOTES

1. ALL DIMENSIONS ARE IN METRES UNLESS NOTED OTHERWISE.
2. THESE TRAFFIC REGULATION MEASURES (CLEARWAYS AND PROHIBITIONS) PLANS SHOULD BE READ IN CONJUNCTION WITH OTHER PLANS AND APPLICATION DOCUMENTS, IN PARTICULAR THE DEVELOPMENT CONSENT ORDER SCHEDULE ENTITLED 'TRAFFIC REGULATION MEASURES, ETC', THE TRAFFIC REGULATION (SPEED LIMITS) PLANS, THE CLASSIFICATION OF ROADS PLAN AND THE DE-TRUNKING PLANS.

KEY

- THE SCHEME (SHOWN FOR ILLUSTRATIVE PURPOSES ONLY)
- PROPOSED CLEARWAY EXTENTS ON TRUNK ROAD (TO INCLUDE VERGES, HARD SHOULDERS AND SLIP ROADS; AND TO EXCLUDE LAYBYS)
- EXTENTS OF EXISTING CLEARWAY TO BE REVOKED OR PARTIALLY REVOKED
- EXISTING TRAFFIC REGULATION ORDERS TO BE REVOKED OR PARTIALLY REVOKED
- PROPOSED PROHIBITION OF RIGHT TURN IN
- EXISTING PUBLIC RIGHT OF WAY
- PARISH BOUNDARY
- CHAINAGE (MEASURED DISTANCE ALONG THE SCHEME LENGTH)

PROJECT KEY PLAN

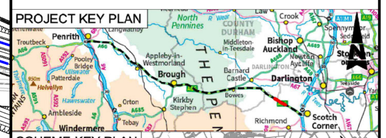

SCHEME KEY PLAN

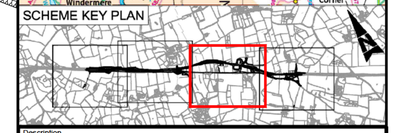

Description						
Status	Revision	Drawn	Checked	Reviewed	Authorised	Issue Date
Description						
Status	Revision	Drawn	Checked	Reviewed	Authorised	Issue Date
Description						
Status	Revision	Drawn	Checked	Reviewed	Authorised	Issue Date
Description						
Status	Revision	Drawn	Checked	Reviewed	Authorised	Issue Date
Description Post-DCO Non-Material Amendment						
Status S4	Revision P01	Drawn KH	Checked JG	Reviewed AS	Authorised AS	Issue Date 09/09/26

Drawing Suitability: FOR STAGE APPROVAL — Status: S4

PINS Reference Number: TR010062/APP/5.22

Client: 100 Embankment, Cathedral Approach, Salford, M3 7FB — national highways

Project Title: A66 NORTHERN TRANS-PENNINE PROJECT SCHEME 09 STEPHEN BANK TO CARKIN MOOR

Drawing Title: TRAFFIC REGULATION MEASURES (CLEARWAYS AND PROHIBITIONS) PLANS REGULATION 5(2)(O) SHEET 3 OF 4

Drawing Number

Project	Originator	Volume	Location	Type	Role	Number
HE615324	BBA	HAC	009_AL_SCHEM	DR	CH	701603

Original Size:	Scale @ A1:	Project Ref. No:	Sheet:	Rev:
A1	1:2500	HE615324	3 of 4	P01

This Drawing is saved on ProjectWise. Plotted: 11/09/2026 11:56:46 By: HUME4391